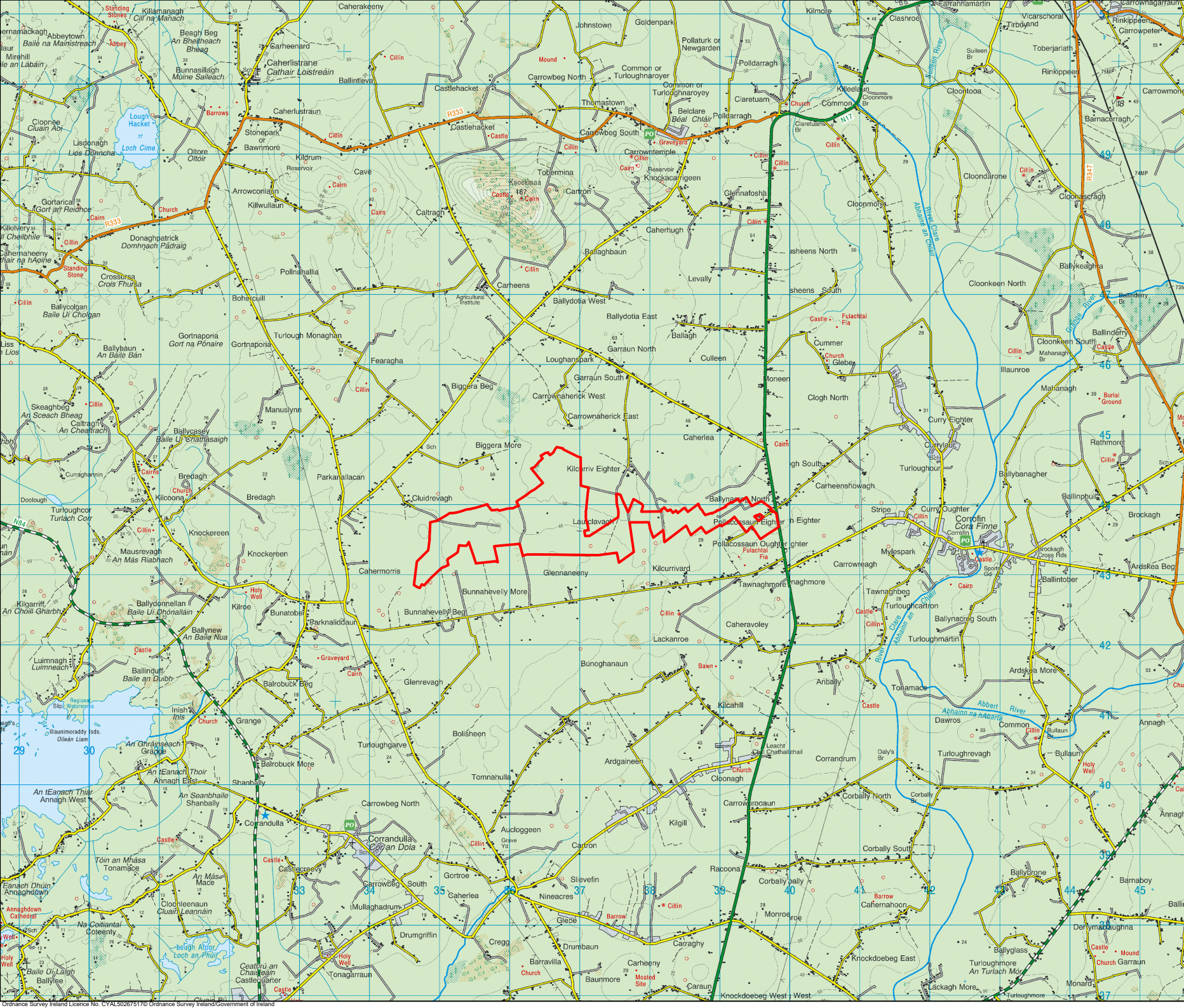




APPENDIX 4-1

**SITE LAYOUT PLANNING
DRAWINGS**

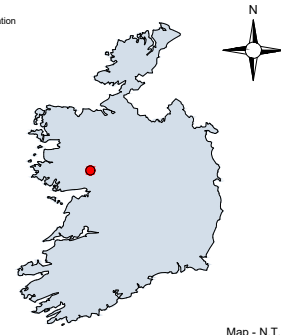


- Project Design Drawing Notes**
1. Drawings issued are for planning application purposes only.
 2. Drawings not to be used for construction/contract conditions.
 3. Copyright, all rights reserved. No part herewith may be copied or reproduced partially or wholly in any form whatsoever without the prior notice of the copyright owner McCarthy Keville O'Sullivan.
 4. Do not scale off this drawing. Figured metric dimensions only should be taken off this drawing.
 5. All contractors, whether main or sub-contractors, must visit the site and are responsible for taking and checking any and all dimensions and levels that relate to the works.
 6. The use of or reliance upon this drawing shall be deemed to be acceptance of these conditions of use unless otherwise agreed in writing, such written agreement to be sought from and issued by the copyright holder to the user or reliance upon this drawing.
 7. Layout plans show Turbine rotor diameter as per turbine drawing.
 8. Final levels may vary depending on local ground conditions.

Drawing Legend

- Planning Application Boundary

Legend:
● Site Location



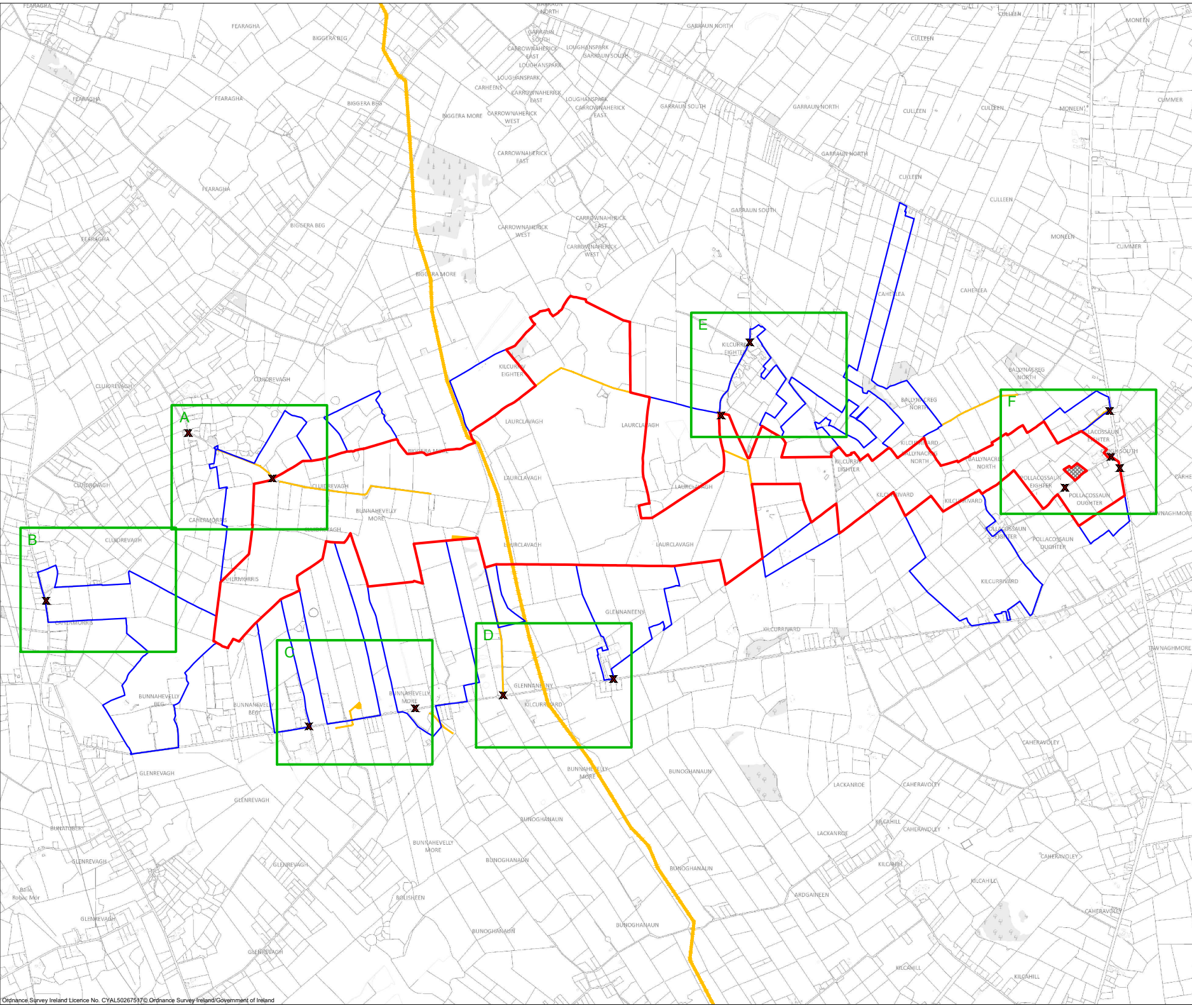
PROJECT TITLE:
Laurclavagh Renewable Energy Development, Co. Galway

Location Context Map

PROJECT No.: 210627	DRAWING No.: 210627 - 01	SCALE: 1:50,000 @ A3
DRAWN BY: TH	CHECKED BY: TH	DATE: 12.03.2024
OS SHEET No.:	REVISION: P01	

OS1222, OS1224, OS1422, OS1424





- Project Design Review Notes**
1. Drawings issued are for planning application purposes only.
 2. Drawings not to be used for construction/contract conditions.
 3. Copyright, all rights reserved. No part hereof may be copied or reproduced partially or wholly in any form whatsoever without the prior notice of the copyright owner: McCarthy Keville O'Sullivan.
 4. Do not scale off this drawing. Figured metric dimensions only should be taken off this drawing.
 5. All contractors, whether main or sub-contractors, must visit the site and are responsible for taking and checking any and all dimensions and levels that relate to the works.
 6. The use of or reliance upon this drawing shall be deemed to be acceptance of these conditions of use unless otherwise agreed in writing, such written agreement to be sought from and issued by the copyright holder to the use or reliance upon this drawing.
 7. Layout plans show Turbine rotor diameter as per turbine drawing.
 8. Final levels may vary depending on local ground conditions.

- Drawing Legend**
- Planning Application Boundary
 - Landowners Boundary
 - X Site Notice
 - Wayleaves
 - Area excluded from Application Boundary



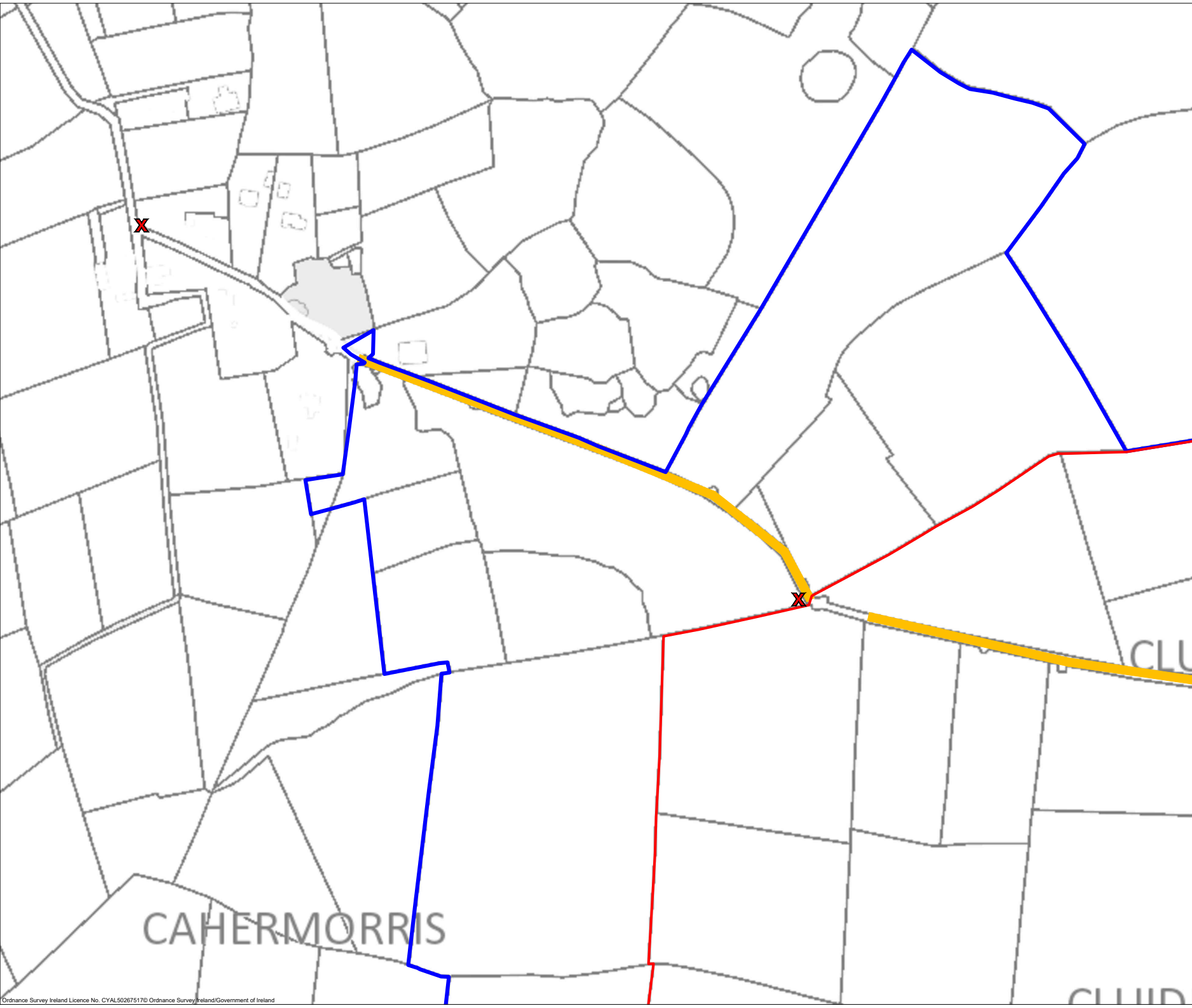
PROJECT TITLE:
Laurclavagh Renewable Energy Development, Co. Galway

DRAWING TITLE:
Site Location Map

PROJECT No.: 210627	DRAWING No.: 210627 - 02	SCALE: 1:10,000 @ A1
DRAWN BY: JOB	CHECKED BY: TH	DATE: 12.03.2024
		REVISION: P01

OS SHEET No.:
 2878, 2879, 2880, 2881, 2947, 2948, 2949, 2950, 3017, 3018, 3019, 3020, 3085, 3086, 3087, 3088





- Project Design Drawing Notes**
1. Drawings issued are for planning application purposes only.
 2. Drawings not to be used for construction/contract conditions.
 3. Copyright, all rights reserved. No part herewith may be copied or reproduced partially or wholly in any form whatsoever without the prior notice of the copyright owner McCarthy Keville O'Sullivan.
 4. Do not scale off this drawing. Figured metric dimensions only should be taken off this drawing.
 5. All contractors, whether main or sub-contractors, must visit the site and are responsible for taking and checking any and all dimensions and levels that relate to the works.
 6. The use of or reliance upon this drawing shall be deemed to be acceptance of these conditions of use unless otherwise agreed in writing, such written agreement to be sought from and issued by the copyright holder to the use or reliance upon this drawing.
 7. Layout plans show Turbine rotor diameter as per turbine drawing.
 8. Final levels may vary depending on local ground conditions.

Drawing Legend

- Planning Application Boundary
- Landowners Boundary
- X Site Notice
- Wayleaves



PROJECT TITLE:
Laurclavagh Renewable Energy Development, Co. Galway

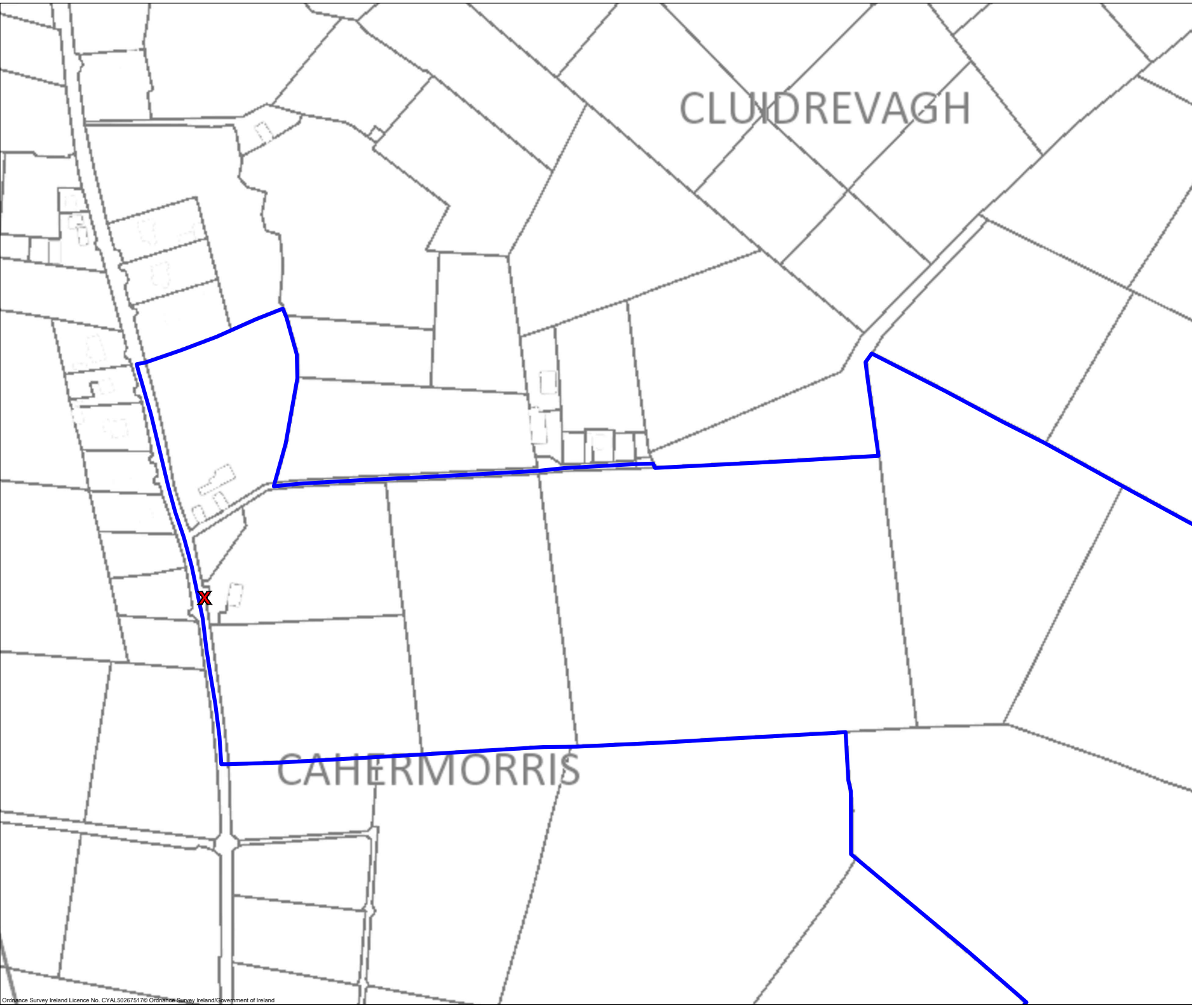
DRAWING TITLE:
Site Location Map Sheet A

PROJECT No.: 210627	DRAWING No.: 210627 - 02A	SCALE: 1:2,500 @ A3
DRAWN BY: JOB	CHECKED BY: TH	DATE: 12.03.2024
		REVISION: P01

OS SHEET No.:
2878, 2879, 2880, 2881, 2947, 2948, 2949, 2950, 3017, 3018, 3019, 3020, 3085, 3086, 3087, 3088



Email: info@www.mkoireland.ie / Website: www.mkoireland.ie



- Project Design Drawing Notes**
1. Drawings issued are for planning application purposes only.
 2. Drawings not to be used for construction/contract conditions.
 3. Copyright, all rights reserved. No part herewith may be copied or reproduced partially or wholly in any form whatsoever without the prior notice of the copyright owner McCarthy Keville O'Sullivan.
 4. Do not scale off this drawing. Figured metric dimensions only should be taken off this drawing.
 5. All contractors, whether main or sub-contractors, must visit the site and are responsible for taking and checking any and all dimensions and levels that relate to the works.
 6. The use of or reliance upon this drawing shall be deemed to be acceptance of these conditions of use unless otherwise agreed in writing, such written agreement to be sought from and issued by the copyright holder to the use or reliance upon this drawing.
 7. Layout plans show Turbine rotor diameter as per turbine drawing.
 8. Final levels may vary depending on local ground conditions.

Drawing Legend

-  Landowners Boundary
-  Site Notice



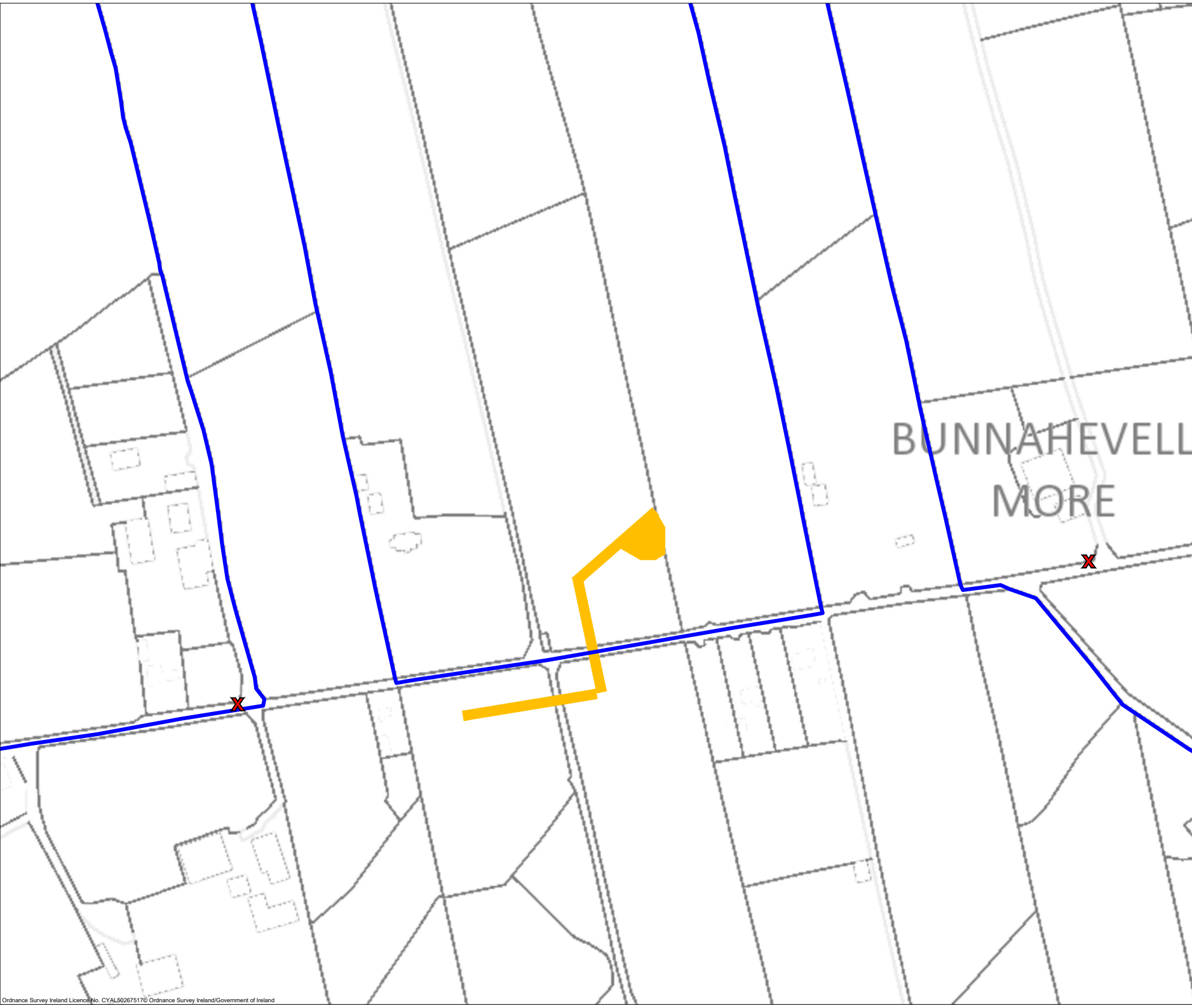
PROJECT TITLE:
Laurclavagh Renewable Energy Development, Co. Galway

DRAWING TITLE:
Site Location Map Sheet B

PROJECT No.: 210627	DRAWING No.: 210627 - 02B	SCALE: 1:2,500 @ A3
DRAWN BY: JOB	CHECKED BY: TH	DATE: 12.03.2024
		REVISION: P01

OS SHEET No.:
 2878, 2879, 2880, 2881, 2947, 2948, 2949, 2950, 3017, 3018, 3019, 3020, 3085, 3086, 3087, 3088





- Project Design Drawing Notes**
1. Drawings issued are for planning application purposes only.
 2. Drawings not to be used for construction/contract conditions.
 3. Copyright, all rights reserved. No part herewith may be copied or reproduced partially or wholly in any form whatsoever without the prior notice of the copyright owner McCarthy Keville O'Sullivan.
 4. Do not scale off this drawing. Figured metric dimensions only should be taken off this drawing.
 5. All contractors, whether main or sub-contractors, must visit the site and are responsible for taking and checking any and all dimensions and levels that relate to the works.
 6. The use of or reliance upon this drawing shall be deemed to be acceptance of these conditions of use unless otherwise agreed in writing, such written agreement to be sought from and issued by the copyright holder to the use or reliance upon this drawing.
 7. Layout plans show Turbine rotor diameter as per turbine drawing.
 8. Final levels may vary depending on local ground conditions.

Drawing Legend

-  Landowners Boundary
-  Site Notice
-  Wayleaves



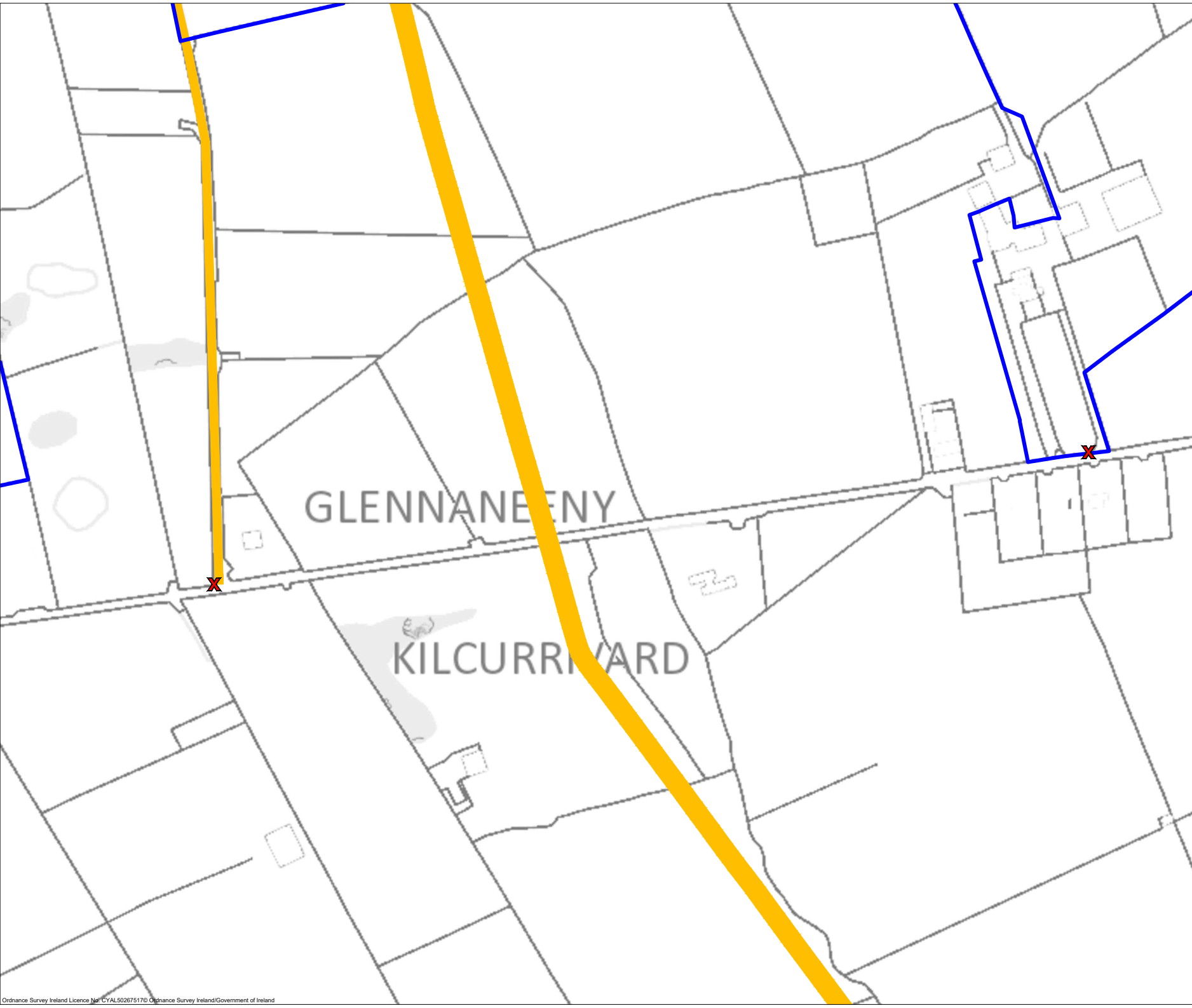
PROJECT TITLE:
Laurclavagh Renewable Energy Development, Co. Galway

DRAWING TITLE:
Site Location Map Sheet C




PROJECT No.:	DRAWING No.:	SCALE:
210627	210627 - 02C	1:2,500 @ A3
DRAWN BY:	CHECKED BY:	DATE:
JOB	TH	12.03.2024
REVISION:		P01

OS SHEET No.:
 2878, 2879, 2880, 2881, 2947, 2948, 2949, 2950, 3017, 3018, 3019, 3020, 3085, 3086, 3087, 3088





- Project Design Drawing Notes**
1. Drawings issued are for planning application purposes only.
 2. Drawings not to be used for construction/contract conditions.
 3. Copyright, all rights reserved. No part herewith may be copied or reproduced partially or wholly in any form whatsoever without the prior notice of the copyright owner McCarthy Keville O'Sullivan.
 4. Do not scale off this drawing. Figured metric dimensions only should be taken off this drawing.
 5. All contractors, whether main or sub-contractors, must visit the site and are responsible for taking and checking any and all dimensions and levels that relate to the works.
 6. The use of or reliance upon this drawing shall be deemed to be acceptance of these conditions of use unless otherwise agreed in writing, such written agreement to be sought from and issued by the copyright holder to the use or reliance upon this drawing.
 7. Layout plans show Turbine rotor diameter as per turbine drawing.
 8. Final levels may vary depending on local ground conditions.

- Drawing Legend**
-  Landowners Boundary
 -  Site Notice
 -  Wayleaves



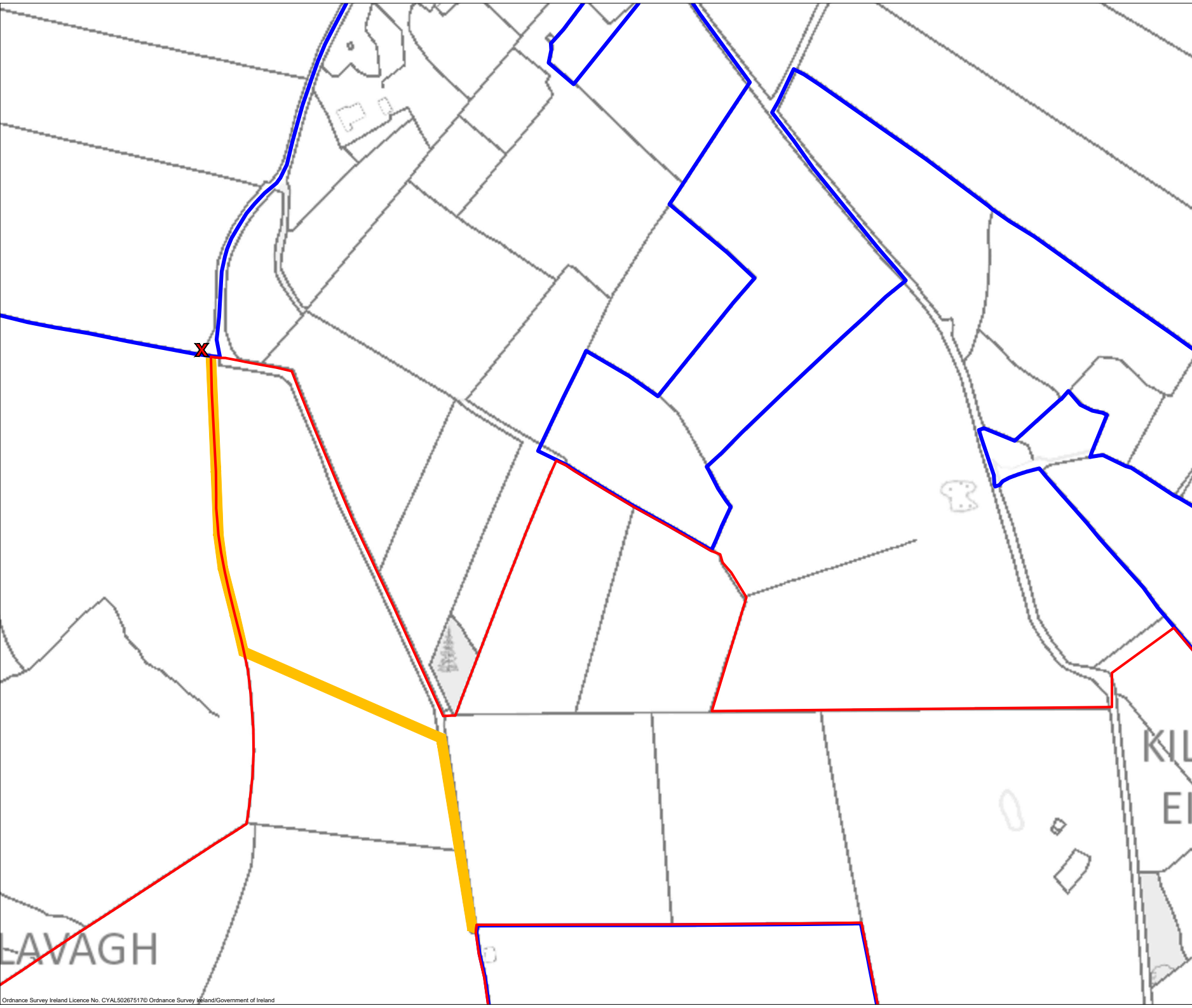
PROJECT TITLE:
Laurclavagh Renewable Energy Development, Co. Galway

DRAWING TITLE:
Site Location Map Sheet D

PROJECT No.: 210627	DRAWING No.: 210627 - 02D	SCALE: 1:2,500 @ A3
DRAWN BY: JOB	CHECKED BY: TH	DATE: 12.03.2024
		REVISION: P01





OS SHEET No.:
2878, 2879, 2880, 2881, 2947, 2948, 2949, 2950, 3017, 3018, 3019, 3020, 3085, 3086, 3087, 3088





- Project Design Drawing Notes**
1. Drawings issued are for planning application purposes only.
 2. Drawings not to be used for construction/contract conditions.
 3. Copyright, all rights reserved. No part herewith may be copied or reproduced partially or wholly in any form whatsoever without the prior notice of the copyright owner McCarthy Keville O'Sullivan.
 4. Do not scale off this drawing. Figured metric dimensions only should be taken off this drawing.
 5. All contractors, whether main or sub-contractors, must visit the site and are responsible for taking and checking any and all dimensions and levels that relate to the works.
 6. The use of or reliance upon this drawing shall be deemed to be acceptance of these conditions of use unless otherwise agreed in writing, such written agreement to be sought from and issued by the copyright holder to the use or reliance upon this drawing.
 7. Layout plans show Turbine rotor diameter as per turbine drawing.
 8. Final levels may vary depending on local ground conditions.

Drawing Legend

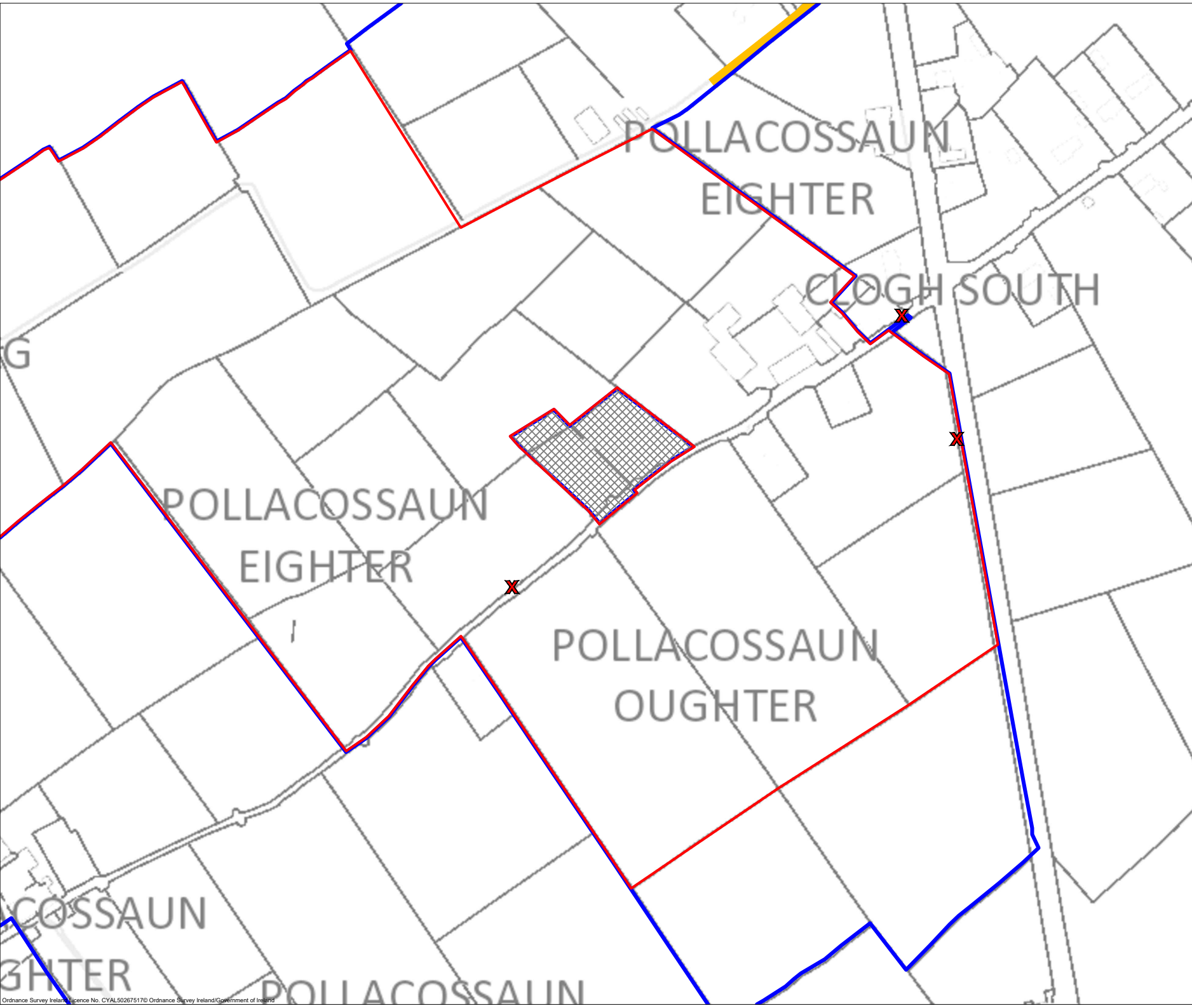
	Planning Application Boundary
	Landowners Boundary
	Site Notice
	Wayleaves



PROJECT TITLE: Laurclavagh Renewable Energy Development, Co. Galway		
DRAWING TITLE: Site Location Map Sheet E		
PROJECT No.: 210627	DRAWING No.: 210627 - 02E	SCALE: 1:2,500 @ A3
DRAWN BY: JOB	CHECKED BY: TH	DATE: 12.03.2024
		REVISION: P01
OS SHEET No.: 2878, 2879, 2880, 2881, 2947, 2948, 2949, 2950, 3017, 3018, 3019, 3020, 3085, 3086, 3087, 3088		



Email: info@www.mkoireland.ie / Website: www.mkoireland.ie



- Project Design Drawing Notes**
1. Drawings issued are for planning application purposes only.
 2. Drawings not to be used for construction/contract conditions.
 3. Copyright, all rights reserved. No part herewith may be copied or reproduced partially or wholly in any form whatsoever without the prior notice of the copyright owner McCarthy Keville O'Sullivan.
 4. Do not scale off this drawing. Figured metric dimensions only should be taken off this drawing.
 5. All contractors, whether main or sub-contractors, must visit the site and are responsible for taking and checking any and all dimensions and levels that relate to the works.
 6. The use of or reliance upon this drawing shall be deemed to be acceptance of these conditions of use unless otherwise agreed in writing, such written agreement to be sought from and issued by the copyright holder to the use or reliance upon this drawing.
 7. Layout plans show Turbine rotor diameter as per turbine drawing.
 8. Final levels may vary depending on local ground conditions.

Drawing Legend

- Planning Application Boundary
- Landowners Boundary
- X Site Notice
- Wayleaves
- Area excluded from Application Boundary

PROJECT TITLE:
Laurclavagh Renewable Energy Development, Co. Galway

DRAWING TITLE:
Site Location Map Sheet F

PROJECT No.: 210627	DRAWING No.: 210627 - 02F	SCALE: 1:2,500 @ A3
DRAWN BY: JOB	CHECKED BY: TH	DATE: 12.03.2024
		REVISION: P01

OS SHEET No.:
2878, 2879, 2880, 2881, 2947, 2948, 2949, 2950, 3017, 3018, 3019, 3020, 3085, 3086, 3087, 3088

MKO

Email: info@www.mkofireland.ie / Website: www.mkofireland.ie